



Real Time Traffic Management and Air Quality Monitoring System Using IoT

Sonal Deshmukh, Aditya Jagtap, Sameer Inamdar, Ganesh Mahadik

B.E. Students, Dept. of Computer Engineering, SVPM's C.O.E. Malegaon (Bk.), Savitribai

Phule Pune University, Pune, Maharashtra, India

ABSTRACT: Traffic congestion is extreme problem in many cities around the global world and due to this traffic congestion issue of air pollution can be arises. To solve this issue we've designed a architecture for powerful traffic density administration and quality of air monitoring system combined with simulation model. Enthusiasm behind this approach is congested traffic areas along with air pollution. This specific paper is concerning about managing traffic & monitoring air quality and also reducing air pollution occurring due to vehicles when stopping on Traffic Signal. System utilizes IR sensor and MQ series gas sensor regarding measuring traffic denseness and polluting of the environment respectively. Procedure lives up to expectations by utilizing clustering method for focused on traffic thickness alongside supports log for nature of air checking. Strategy likewise accompanies a man to search for traffic movement thickness furthermore the air environment with respect to certain area.

KEYWORDS: Air Pollution, Cloud Computing, Clustering, Data Mining, GSM, IoT, IR Sensor, MQ series Sensor, Traffic Density.

I. INTRODUCTION

Nowadays, the highest percentage of air pollution comes directly from road traffic and not anymore from large industries, currently placed outside metropolitan & urban areas. Road traffic is considered to be responsible for 25% of all emissions in Europe, rising up to 31% only in Spain. Moreover, 90% of all transport emissions are due to road traffic. Loss of environmental quality is one of the biggest threats of our century to health and human well-being, together with environmental impacts.

Recently, natural disasters and extremely abnormal climate situations happen frequently and globally, the culprit of which is the exacerbation of global warming. One of the measure reason behind global warming is Air Pollution. Human can live or survive without water and food for few days but when it comes to air then surviving for 2 to 3 minutes may seems to be impossible. Air Pollution has significant influence on the concentration of constituents in the atmosphere leading to effects like global warming and acid rains. Air pollutants are added in the atmosphere from variety of sources that change the composition of atmosphere and affect the biotic environment. The concentration of air pollutants depend not only on the quantities that are emitted from air pollution sources but also on the ability of the atmosphere to either absorb or disperse these emissions.

Transport has a significant impact upon the environment in which we live. In general, these impacts can be divided under four broad headings: local air quality, climate change, noise and watercourse pollution, while the clean air is vital to human health. High levels of fine particulate (PM10) air pollution in 2005 were estimated to have caused 1,031 accelerated deaths and 1,088 respiratory hospital admissions in London. By considering all these issues and facts we will going to design a system which will help to overcome these issues. The system is all about detecting the air pollution, generating alert for authority via SMS or email and monitoring the traffic density which is measure cause for an air pollution also managing the traffic signal timing dynamically. This system is designed based on IOT.

Internet of Things (IoT) is a recent communication paradigm that envisions a near future, in which the objects of everyday life will be equipped with microcontrollers, transceivers for digital communication, and suitable protocol stacks that will make them able to communicate with one another and with the users, becoming an integral part of the Internet. The IoT concept, hence, aims at making the Internet even more immersive and pervasive. Furthermore, by enabling easy access and interaction with a wide variety of devices such as, for instance, home appliances, surveillance cameras, monitoring sensors, actuators, displays, vehicles, and so on. This paradigm indeed finds application in many



International Journal of Innovative Research in Computer and Communication Engineering

(An ISO 3297: 2007 Certified Organization)

Vol. 4, Issue 4, April 2016

different domains, such as home automation, industrial automation, medical aids, mobile healthcare, elderly assistance, intelligent energy management and smart grids, automotive, traffic management, and many others.

Cloud server provides the storage and processing capability. Cloud stores and processes vehicle log and gas pollution log. Client can be view the air pollution with the traffic density on the android base phone. We are generating the SMS or Email alert for high gas emission in that area from the mobile which is connected by Bluetooth. And set the particular range for values to each gases, if the value of gas is exceed than the particular range then the system will going to generate the an alert.

II. RELATED WORK

RFID and GSM based system manage the traffic signal dynamically according to the average speed of vehicles. They required large energy because RFID tag continuous read the values. The maintain ace of that system also tedious and system have some problem like installation problem and cost. They are not cost effective than our system. But our system mange traffic according to the density of vehicles and also monitoring the air quality, so minimize the air pollution and save human life [1].RFID identifies larger object easily but small vehicles cannot easily identify. There are some problems like Heavy Traffic Jams, No traffic, but still need to wait and Lack of Traffic Information to users.

This density based system have based on the image processing. The cameras are placed at the lanes on the roads. They have captured the images of vehicle from the different lane side. And captured images has send to the server for processing purpose. The image processing techniques are applied on that images and manually count the vehicles from that processed images[2].They required more time to capture images, send to server, process images and count vehicles from that images, and then adjust traffic signal according to the vehicle count. Changing in lighting condition and weather conditions the images are not clearly captured by the cameras so that traffic will be large on that road (rain).Digital image processing use the wider range of algorithm to process images so large time required for the processing images. Efficient traffic management techniques are needed to reduce waiting and travelling times, save fuel and money. In order to alleviate the problem, Due to the fixed time intervals of green, orange and red signals the waiting time is more and car uses more fuel.

The system based on the micro-controller and micro-controller placed on the board in which contain display unit. The traffic signal adjusts on the board. This system is use fix time of interval for each signal. They is no remotely services provided to the user only provided to that location. It uses predefined hardware and functionality according to program .Due to fixed signal time vehicles emits more fuel, so the more chances of air pollution on that location which effect on the human health. This system is not providing recent data to the user [3].The micro controller light control signal uses conventional light signal red, amber and green. Red for stop the vehicle, amber for readiness to stop and green means now move. Software embedded controller system has developed. Dynamic change of state using background differentiating method was successfully in solving of fixed timing of controller in control traffic and minimizes congestion. Real time data obtained by image processing serve as input to traffic controller.

Monitoring the PM concentration at a fine grained resolution is important for accurate estimation and use in health-related research, such as for asthma research. They examined the effect of supplementing existing high-precision PM10 sensors with low-precision simulated sensors. The number of additional sensor nodes that need to be deployed to obtain a given estimation accuracy also analyzed [6]. They have analyzed the maximum error that can be tolerated in the low-precision sensors to achieve a given level of overall PM10 estimation accuracy.

It is indoor climate quality monitoring system.In which the indoor gases only monitor .This system concentrate CO2 gas only and uses adaptive approaches[4] .This system required large energy and concentrate only indoor gases. It is not providing the reliable services for user and multiple users cannot access information. System will not able to handle critical situation [4].

In 2014 application of RFID Technology and the Maximum Spanning Tree Algorithm for Solving Vehicle Emissions in Cities on Internet of Things pollution control system for developed countries have discussed the system consist of RFID tag to which the lambda sensor is connected through analogue to digital converter. The lambda sensor mounted on exhaust pipe to measure air ratio when air ratio is less than one carbon monoxide and hydrocarbon emission will increased and when air ratio greater than one more nitrogen oxide will be produced [7]. RFID reader read this value and transfer by 3G module to database server. The standards and received data from the vehicles are compared if the standards does not match with the data then message is generated and send to the vehicle owner. If

International Journal of Innovative Research in Computer and Communication Engineering

(An ISO 3297: 2007 Certified Organization)

Vol. 4, Issue 4, April 2016

pollution through vehicles crosses predefined standards then that system stops vehicle and message generated and sent to specific number which is stored in GSM module.

Twitter is used to spread the news of traffic condition of particular location. Anyone user can be tweet the current traffic condition of any location. In that System NLP used for extracting the information of traffic signal from twitted. If user give wrong condition of traffic condition on the social media like twitter, then it will be affected on the whole system, so it gives the incorrect result and vehicles density of that road will be increases. Accessing information from twitter user required twitter account, get certain information that user need regarding the traffic [5], put those information in the form template. It will not provide air quality information and not gives the alert to particular authority.

III. PROPOSED METHODOLOGY AND DISCUSSION

In this system, we are using Infra-red Sensors and Gas Sensors for sensing the surrounding environment. By using Infra-red Sensors we will get Vehicle count. We are also using MQ Series Gas Sensors which monitors air quality and gives the concentration of different gases. We are also using signal conditioner for amplifying signal and removing noise. Micro-controller helps in controlling Traffic Signal Lights, counting vehicle's and also used for transferring sensor data towards the communicating device via Bluetooth.

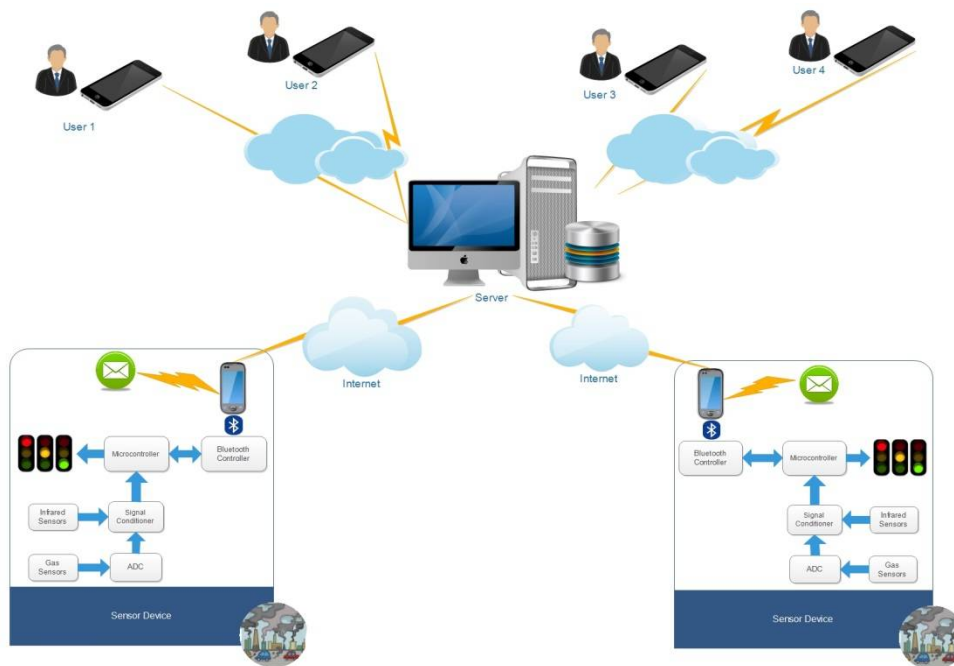


Fig 1 : System Architecture

Here communicating device is a Smart Phone. It also sends alert email/sms, if the gas concentration in air reaches to dangerous level. After particular timespan it sends vehicle count and gas concentrations of different gases to the Server. Server receives data from different nodes and does processing on it. Air quality is directly stored in Repository for future use and on vehicle count we apply k-means clustering algorithm from which we get traffic density in the form of Low/Medium/High, which will later use displaying traffic density to user & from traffic density, we calculate Traffic Signal time and that time is send to the node to adjust Traffic Signal Time. Micro-controller present in the node adjust the time according to received data.



International Journal of Innovative Research in Computer and Communication Engineering

(An ISO 3297: 2007 Certified Organization)

Vol. 4, Issue 4, April 2016

End user will interact with our System using Android Application. This application will communicate with the Server via Internet. End user will login to the System and provide location to which user want to see traffic density and air quality.

IV. PROPOSED ALGORITHM

For this system we have used 3 types of algorithm. Aim of these algorithms is to manage the Traffic Signal effectively by calculating the Traffic Signal timings. The proposed algorithms are as follows:

1. K-Means
2. Effective Green Time Signal Algorithm
3. Traffic Signal Adjustment Algorithm

Let us see them one by one

1. K-Mean:

The K-means algorithm for partitioning where each cluster's centre represented by mean value of the objects in the cluster.

Input: K: the number of cluster, D: a data set containing n objects

Output: K clusters their Centroids

Method:

1. Arbitrarily choose k objects from D as initial cluster centres(centroids)
2. Repeat
3. (re) assign each object to cluster to which object is most similar based on mean value of the objects in cluster
4. Update the cluster means i.e. calculate the mean value for each cluster
5. Until no change (the centroids do not change or no object moves)

2. Effective Green Time Signal Algorithm:

Input: Centroid, Constants:min_veh_count, min_time_threshold, max_time_threshold

Output: Calculated Effective Green Time

Method:

1. Start
2. $\text{Effective Green Time} = (\text{centroid} / \text{min_veh_count} * 100) + \text{min_time_threshold}$
3. If($\text{Effective Green Time} > \text{max_time_threshold}$) then
 $\text{Effective Green Time} < -\text{max_time_threshold}$
4. Stop

3. Traffic Signal Adjustment Algorithm:

Input:Initial Signal

Output: Adjusted Traffic Signal Lights& Completes Traffic Signal Cycle

Method:

1. If (Current signal)

International Journal of Innovative Research in Computer and Communication Engineering

(An ISO 3297: 2007 Certified Organization)

Vol. 4, Issue 4, April 2016

2. Calculate Effective Green Time
 3. Apply the time on signal lights
 4. Make current signal 'Green' and all other signals 'Red'
 5. If (current time == Orange_light_time)
 6. off green light for current signal
 7. Glow 'Orange' light
 8. If (current time == 0)
 9. Reset IR count to zero
 10. Current signal=next signal
- Repeat step 1 to 10 until fatal error comes out or externally stops

V. SIMULATION RESULTS

As we are taking vehicle count and from that we are deciding the time of traffic signal. Dynamic adjustment of Traffic Signal gives better result as compare to our static Traffic Signal System. The Traffic Signal time is dynamic, due to this according to traffic density the Traffic Signal cycle is completed in less time as compare to our regular Traffic Signal System. Due to this it reduces the unnecessary waiting time of vehicles, also it helps in reducing air pollution. Our system is helping to solve the traffic congestion problem, which is more frequently occurring in metropolitan cities.

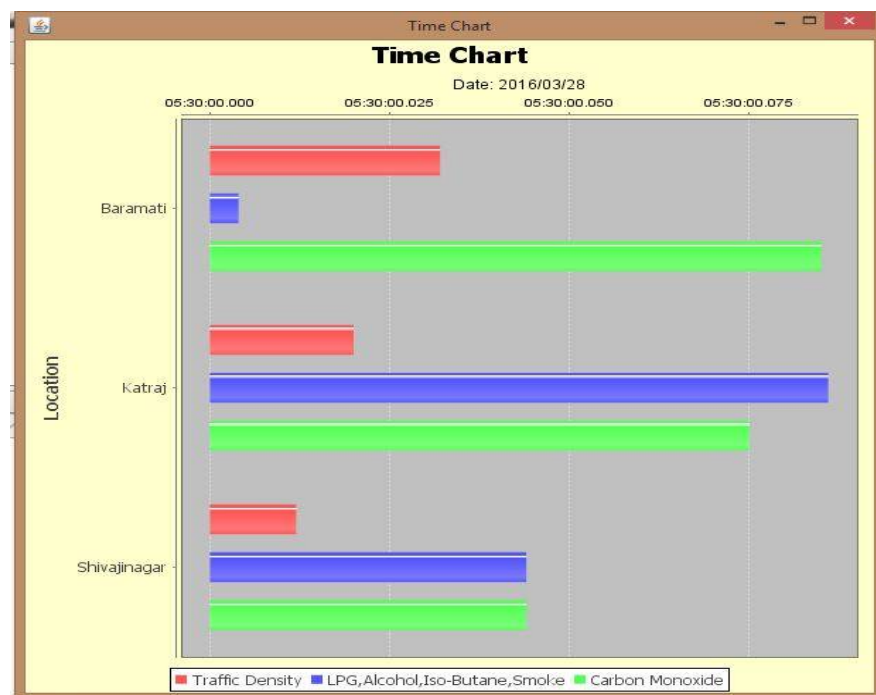


Fig 3: Traffic Density analysis according to timings

The above figure 3 shows us real time data. As it is time chart the values are continuously changing. Here we are showing the on instance. The above chart helps in analysing the how the flow of traffic is changing. We can observe the different locations on same road and from that we can understand from which location to which location traffic is more or less likewise. It also gives us idea about air pollution in different areas.

International Journal of Innovative Research in Computer and Communication Engineering

(An ISO 3297: 2007 Certified Organization)

Vol. 4, Issue 4, April 2016

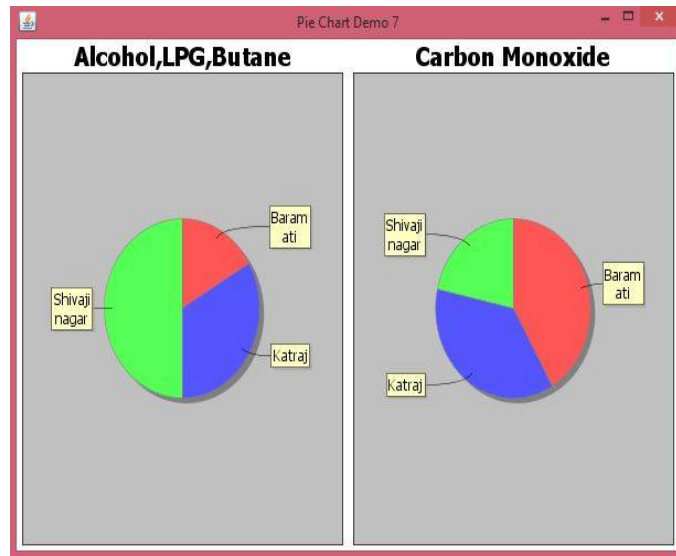


Fig 2: Pie Chart for Location wise Air Quality

The above figure 2 shows us the area wise pollution of the gases. This pie chart gives us clear idea about the pollution in different areas. We can easily compare the results from pie chart.



Fig 4:Traffic Density and Air Quality Location Wise Analysis

The above figure 4 gives us daily report about the traffic density & air pollution of different locations.



International Journal of Innovative Research in Computer and Communication Engineering

(An ISO 3297: 2007 Certified Organization)

Vol. 4, Issue 4, April 2016

VI. CONCLUSION AND FUTURE WORK

We are designed a system in which Traffic Signal Time will be adjusted dynamically, due to which Air Pollution get will reduce and also designed Gas Monitoring System for unhygienic Gases. It also generates the Alert for Unhygienic Gases if they exceeds their safe limit. There is two type of data is collected gas data and vehicle data. On the vehicle data clustering is applied to predict whether Traffic is more or not. If the Traffic is greater then instruction is passed to controller to adjust the timing of traffic signal. This manages traffic & avoiding congestion. Mobile users having internet can retrieve real time information for their use. End user or client can request to server via Android Application for knowing the real time situation about traffic & air quality of remote location.

One of the technologies that gives Accurate reading for the estimation of vehicle count Ultrasonic waves sensors are little bit costly and robust for any medium through which waves can passed. For the further extension for more accuracy, there will be use of ultrasonic wave's sensors.

As the RFID tag and Reader more reliable for the use of measuring vehicle density. In the smart city each vehicle having RFID tag and at the Traffic Signal reader would be more communicative in nature for exchanging their messages. On the basis of data for Vehicle density and air quality, there could be prediction for future using Various Prediction Algorithm. That would be useful in taking future decision for reducing many problems.

REFERENCES

1. Siuli Roy, Somprakash Bandyopadhyay, Munmun Das, Suvadip Batabyal, Sankhadeep Pal "Real time traffic congestion detection and management using Active RFID and GSM technology", IIT Kharagpur, India.
2. K. Vidhya, A. Bazila Banu, "Density Based Traffic Signal System", ICIET Press, March 2014
3. Promila Sinhamar "Intelligent Traffic Light and Density Control Using IR Sensor and Micro-controller", IJATER, Vol.2, Issue 2, March 2012
4. Vana Jelcic, Michele Mango, Davide Bruneli, "Context-Adaptive Multi-modal Wireless Sensor Network for Energy-Efficient Gas Monitoring", IEEE Journal, vol.13, no.1, Jan 2013
5. Sri Krishna Endartono, Sonny Pradipta, James Purnama, "Traffic Condition Information Extraction and Visualization from Social Media Twitter for Android Mobile Application", International Press on EE, Indonesia, 2011
6. Mohite J.N, Barote S.S, "Vehicle Pollution Control and Traffic Management", IJRET, vol.4, Issue 4, April 2015
7. Joseph Mathew, P. M. Xavier, "A SURVEY ON USING WIRELESS SIGNALS FOR ROAD TRAFFIC DETECTION", Volume: 03 Special Issue: 01 | NC-WiCOMET-2014 | Mar-2014,
8. Afshin Abadi, Tooraj Rajabioun, Petros A. Ioannou, "Traffic Flow Prediction for Road Transportation Networks With Limited Traffic Data", IEEE TRANSACTIONS ON INTELLIGENT TRANSPORTATION SYSTEMS, VOL. 16, NO. 2, APRIL 2015
9. Khalil M. Yousef, Jamal N. Al-Karakil and Ali M. Shatnawi, "Intelligent Traffic Light Flow Control System Using Wireless Sensors Networks", JOURNAL OF INFORMATION SCIENCE AND ENGINEERING 26, 753-768 (2010)
10. Environmental Protection and Heritage council, "Asthma research: A background paper," Co-operative Studies on Priority Air Quality and Health Related Issues, 2002. [Online]. Available: http://www.scew.gov.au/archive/air/Pubs/aq_rsch_asthma_background_paper_200212.pdf
11. J. C. Chow, J. Watson, J. Mauderly, D. Costa, R. Wyzga, S. Vedal, G. Hidy, S. Altshuler, D. Marrack, J. Heuss, G. Wolff, C. Pope, and D. Dockery, "Health effects of fine particulate air pollution: Lines that connect," J. Air Waste Manage. Assoc., vol. 56, no. 10, pp. 1368-1380, Oct. 2006
12. Emad I Abdul Kareem, Aman Jantan, "An Intelligent Traffic Light Monitor System using an Adaptive Associative Memory", International Journal of Information Processing and Management. Volume 2, Number 2, April 2011
13. Air Quality Criteria for Particulate Matter, US Environ. Protection Agency (US EPA), Washington, DC, USA, 1996.
14. Sutharshan Rajasegarar, Timothy C. Havens, Shanika Karunasekera, Christopher Leckie, James C. Bezdek, Milan Jamriska, Ajith Gunatilaka, Alex Skvortsov, and Marimuthu Palaniswami, "High-Resolution Monitoring of Atmospheric Pollutants Using a System of Low-Cost Sensors", IEEE TRANSACTIONS ON GEOSCIENCE AND REMOTE SENSING, VOL. 52, NO. 7, JULY 2014
15. Rashid Hussian, Sandhya Sharma, Vinita Sharma, Sandhya Sharma, "WSN Applications: Automated Intelligent Traffic Control System Using Sensors", International Journal of Soft Computing and Engineering (IJSC) ISSN: 2231-2307, Volume-3, Issue-3, July 2013
16. http://www.researchgate.net/profile/Rahul_Mishra17/publications
17. <http://www.aircorrosionmonitoring.com/ambient-air-quality-monitoring/>
18. http://www.researchgate.net/publication/260526479_HighResolution_Monitoring_of_Atmospheric_Pollutants_Using_a_System_of_Low-Cost_Sensors
19. <http://www.slideshare.net/MphasisIntern/io-t-45278737>
20. <http://www.ppsthan.com/services/environmental-quality-monitoring/ambient-air-quality-monitoring>
21. <http://www.slideshare.net/EditorIJAERD/identification-of-vehicular-growth-and-its-management-on-nh-202-in-ranga-reddy-district43878>
22. <http://www.slideshare.net/EditorIJAERD/sms-base-file-search-amp-automatic-contact-saving-technique-using-gsm-38521>
23. Umesh M. Lanjewar, J. J. Shah, "Air Pollution Monitoring & Tracking System Using Mobile Sensors and Analysis of Data Using Data Mining", International Journal of Advanced Computer Research (ISSN (print): 2249-7277 ISSN (online): 2277-7970) Volume-2 Number-4 Issue-6 December-2012



ISSN(Online) : 2320-9801
ISSN (Print) : 2320-9798

International Journal of Innovative Research in Computer and Communication Engineering

(An ISO 3297: 2007 Certified Organization)

Vol. 4, Issue 4, April 2016

BIOGRAPHY

- ❖ **Sonal Deshmukhi** is currently student of SVPM's COE Malegaon (Bk). She is studying in B.E Computer Engineering in SVPM's College of Engineering, Malegaon(B.K.), Baramati, Savitribai Phule Pune University. She has knowledge of Python, C, C++ and she has interest in Desktop Application Development & network programming.
- ❖ **Aditya Jagtap** is currently student of SVPM's COE Malegaon (Bk). He is studying in B.E Computer Engineering in SVPM's College of Engineering, Malegaon(B.K.), Baramati, Savitribai Phule Pune University. He has great knowledge of Java, Python, C, C++ and he has been interest in Desktop Application Development & network programming.
- ❖ **Sameer Inamdar** is currently student of SVPM's COE Malegaon (Bk). He is studying in B.E Computer Engineering in SVPM's College of Engineering, Malegaon(B.K.), Baramati, Savitribai Phule Pune University. He has great knowledge of Java, Python, C++ and he has interest in android app development.
- ❖ **Ganesh Mahadik** is currently student of SVPM's COE Eng. Malegaon (Bk). He is studying in B.E Computer Engineering in SVPM's College of Engineering, Malegaon(B.K.), Baramati, Savitribai Phule Pune University. He has great knowledge of Java, Python, C++ and he has interest in Desktop Application Development & android app development.